



 **GPS Map Camera**

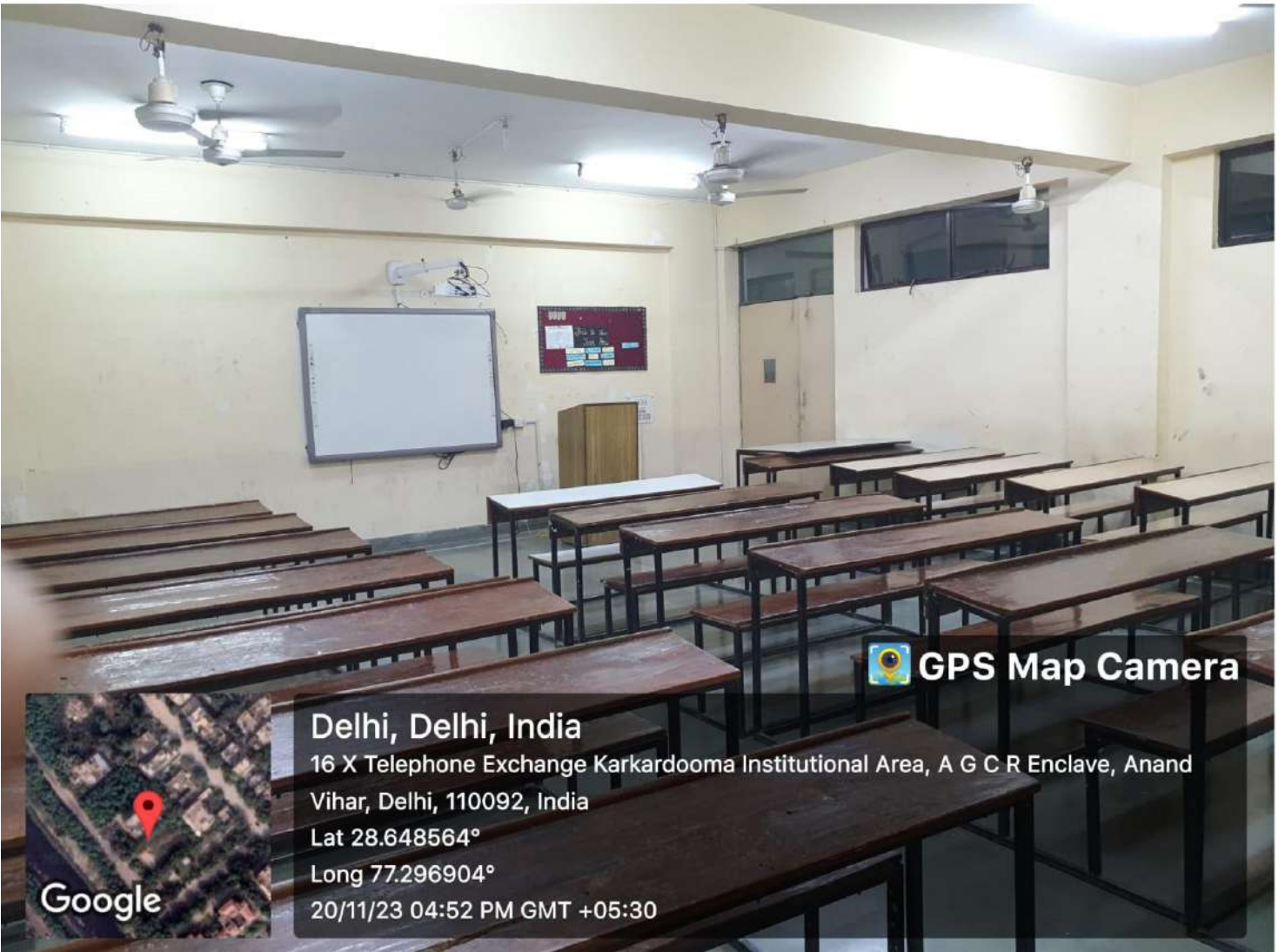
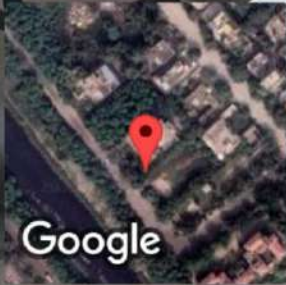
**Delhi, Delhi, India**


16 X Telephone Exchange Karkardooma Institutional Area, A G C R Enclave, Anand Vihar, Delhi, 110092, India

Lat 28.64851°

Long 77.296762°

20/11/23 04:51 PM GMT +05:30



 **GPS Map Camera**

**Delhi, Delhi, India**

16 X Telephone Exchange Karkardooma Institutional Area, A G C R Enclave, Anand Vihar, Delhi, 110092, India

Lat 28.648564°

Long 77.296904°

20/11/23 04:52 PM GMT +05:30

